








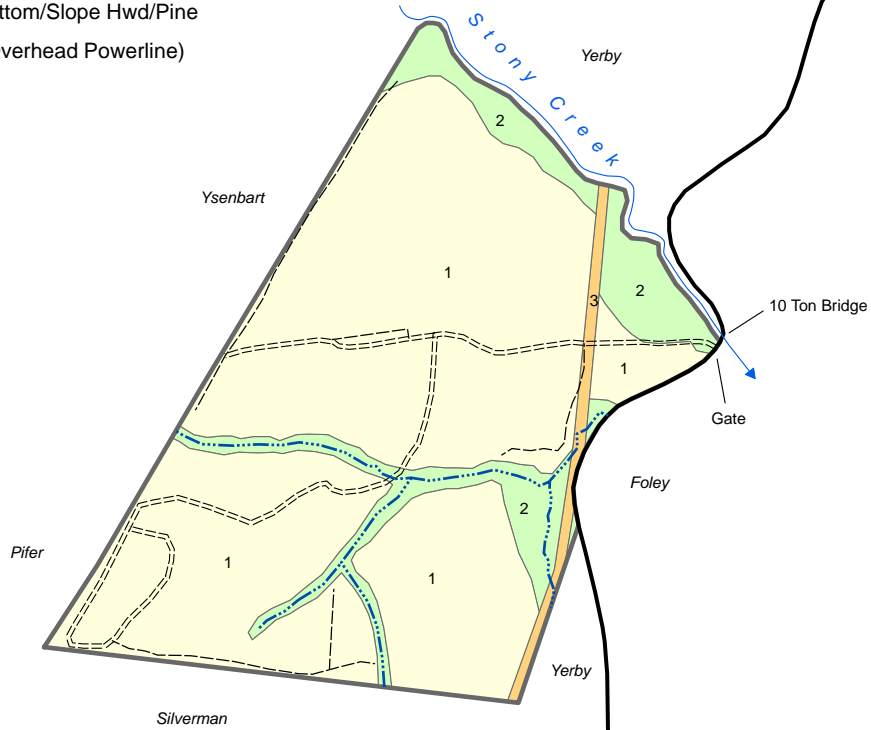
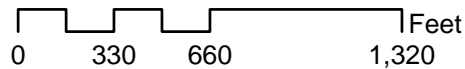


Legend

-  Intermittent Stream
-  Perennial Stream
-  Trail
-  Road
-  State Road
-  Tract Boundary
-  1: 53.2 Ac, Planted Upland Loblolly Pine
-  2: 9.3 Ac, Nat. Creek Bottom/Slope Hwd/Pine
-  3: 1.5 Ac, Non-Forest (Overhead Powerline)



- Notes:
1. Tax Map Parcel No. 81-A-27 (& 81-A-29B)
 2. Aerial 625090 D5; Topo 'Forksville' 36078G1
 3. Current Owners: Michael H. & Gerladine M. Upton DB 203-391



**Timber Stand Level Map
Strawberry Fields**

**64.0 Total Acres
Lunenburg County, VA**

July 9, 2008

Data contained on this map is not guaranteed or warranted for accuracy. In no event shall the owner, its agents or assigns, or the cartographer, Columbia Forest Resources, LLC, be liable for damages or other pecuniary loss that may arise from the use of this data.